

PHASE 1 – FALL 2023 COMPLETION
 MANVILLE ROAD CORRIDOR
 IMPROVEMENT PROJECT AREA
 (DESIGNED BY INSITE ENGINEERING,
 SURVEYING AND LANDSCAPE
 ARCHITECTURE, P.C.)



PHASE 3 – SUMMER 2023 COMPLETION
 MEMORIAL PLAZA TRAFFIC AND PARKING
 IMPROVEMENTS PROJECT AREA
 (DESIGNED BY
 VILLAGE OF PLEASANTVILLE
 DEPARTMENT OF PUBLIC WORKS)

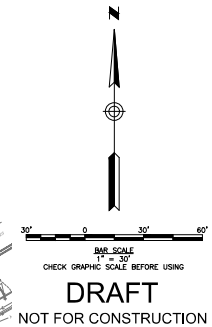
PHASE 2 – SPRING 2023 COMPLETION
 70 MEMORIAL PLAZA RIGHT-OF-WAY
 IMPROVEMENTS PROJECT AREA
 (DESIGNED BY HUDSON ENGINEERING &
 CONSULTING, P.C.)

PHASE 4 – FALL 2023/SPRING 2024 COMPLETION
 MEMORIAL PLAZA CIVIC SPACE PROJECT AREA
 (DESIGNED BY WAGNER HODGSON LANDSCAPE
 ARCHITECTURE)

NOTES:

- EXISTING CONDITIONS SHOWN HEREON HAVE BEEN TAKEN FROM A FIELD SURVEY ENTITLED "TOPOGRAPHY PREPARED FOR THE VILLAGE OF PLEASANTVILLE, WESTCHESTER COUNTY, NEW YORK", PREPARED BY TC MERRITTS LAND SURVEYORS, LAST REVISED NOVEMBER 30, 2022.
- TO MERRITTS LAND SURVEYORS N.Y.S. LICENSED LAND SURVEYOR NO. 50604 IS LOCATED AT THE FOLLOWING ADDRESS:
 394 BEDFORD ROAD
 PLEASANTVILLE, NEW YORK 10570
 TEL: (914) 769-8003
- ELEVATIONS REFERENCED TO THE NORTH AMERICAN VERTICAL DATUM (NAVD) 1988.
- THE SITE (i.e. PROJECT AREA) IS SITUATED WITHIN THE VILLAGE OF PLEASANTVILLE (VOP) RIGHT-OF-WAY.
- PROPOSED CONDITIONS ILLUSTRATED ON THIS PLAN WERE DEVELOPED BASED ON "MANVILLE ROAD CIVIC SPACE" DRAWINGS PREPARED BY WAGNER HODGSON LANDSCAPE ARCHITECTURE, "MANVILLE ROAD CORRIDOR IMPROVEMENT PROJECT" (NYSOT PIN 8761-83) DRAWINGS PREPARED BY INSITE ENGINEERING, SURVEYING & LANDSCAPE ARCHITECTURE, P.C., AND "70 MEMORIAL PLAZA RIGHT-OF-WAY IMPROVEMENTS" PREPARED BY HUDSON ENGINEERING & CONSULTING (HEC).

		VILLAGE OF PLEASANTVILLE VILLAGE HALL 80 WHEELER AVENUE WESTCHESTER COUNTY VILLAGE OF PLEASANTVILLE, NY 10570 PHONE: (914) 769-3883 FAX: (914) 747-3831																					
<table border="1"> <thead> <tr> <th>1.</th> <th>XX/XX/XXXX</th> <th>ARC, PE</th> <th>XXXXXXXXXX</th> <th colspan="2">REVISION</th> </tr> <tr> <th>REVISION NUMBER</th> <th>DATE</th> <th>APP'D BY</th> <th></th> <th colspan="2"></th> </tr> </thead> <tbody> <tr> <td> </td> <td> </td> <td> </td> <td> </td> <td colspan="2"> </td> </tr> </tbody> </table>						1.	XX/XX/XXXX	ARC, PE	XXXXXXXXXX	REVISION		REVISION NUMBER	DATE	APP'D BY									
1.	XX/XX/XXXX	ARC, PE	XXXXXXXXXX	REVISION																			
REVISION NUMBER	DATE	APP'D BY																					
RECORD DRAWING CERTIFICATION																							
<input type="checkbox"/> AS BUILT – CHANGES AS NOTED <input type="checkbox"/> AS BUILT – NO CHANGES																							
CONTRACTOR NAME _____ SIGNATURE _____ TITLE _____			SUPERINTENDENT OF PUBLIC WORKS/VILLAGE ENGINEER NAME <u>MR. ANTHONY R. CARR, PE, CFM</u> SIGNATURE _____ TITLE _____																				
VILLAGE OF PLEASANTVILLE DEPARTMENT OF PUBLIC WORKS SUPERINTENDENT OF PUBLIC WORKS/VILLAGE ENGINEER				VOP CONTRACT NUMBER 2023-XX SHEET NUMBER C-2																			
70 MEMORIAL PLAZA, MANVILLE ROAD & CIVIC SPACE TRAFFIC AND PARKING IMPROVEMENTS MEMORIAL PLAZA VILLAGE OF PLEASANTVILLE, NY 10570 PROJECT PHASING MAP				SHEET NO. 2 OF 4 SCALE: 1"=30' DATE: MAY 8, 2023 DPW/VILLAGE ENGINEER FILE NO. _____																			
REVISIONS: 0																							



ANY ALTERATION OF PLANS, SPECIFICATIONS, PLATS AND REPORTS BEARING THE SEAL OF A LICENSED PROFESSIONAL ENGINEER OR LICENSED LAND SURVEYOR IS A VIOLATION OF SECTION 7209 OF THE NEW YORK STATE EDUCATION LAW, EXCEPT AS PROVIDED FOR BY SECTION 7209, SUBSECTION 2.

G:\Users\mccormack\My Documents\Projects\2023\14163\SitePlan.dwg, May 08, 2023, 2:27pm

IN CHARGE OF ARC, PE
 CHECKED BY ARC, PE
 MADE BY ARC, PE